







**Llangollen**

**STRATEGIC FLOOD CONSEQUENCE ASSESSMENT**  
 For  
 DENBIGHSHIRE COUNTY COUNCIL

Please select a data type from the dropdown menu below that you wish to view:

-  Settlement Boundary
-  DCC Boundary
-  Detailed River Network

- TAN15**
-  Zone C2
  -  Zone C1
  -  Zone B

Show Settlement Reference Labels



Contains Ordnance Survey data © Crown copyright and database right [2017]

316000 317000 318000 319000 320000 321000 322000 323000 324000 325000 326000 327000 328000 329000