









© Crown copyright, Denbighshire County Council. Licence number: LA 09008L, 2002
 © Hawlfraint y Goron, Cyngor Sir Ddinbych, Trwydded Rhif: LA 09008L, 2002

- | | | | | | |
|---|---------------|--|---|--------------|--|
|  | GEN 1 | Ffin Ddatblygu
Development Boundary |  | REC 1 | Gwarchod y Gofod Agored
Protection of Existing Open Space |
|  | HSG 4 | Ymrwymiad Tai yn y pentrefi presennol (fel ar 1/4/96)
Housing Commitment in villages (as at 1/4/96) |  | ENV 2 | Ardal o Harddwch Naturiol Eithriadol (AHNE)
Area of Outstanding Natural Beauty (AONB) |
|  | EMP 1 | Neilltuadau Cyflogaeth
Employment Allocation |  | ENV 5 | Safle Bywyd Gwyllt
Wildlife Site |
|  | TSM 12 | Safle Carafanau Teithiol
Proposed Touring Caravan Site |  | CON 5 | Ardal Gadwraeth
Conservation Area |

Map 2

**PENTREF
BODFARI
VILLAGE**