



© Hawffraint y Goron a hawliau cronfa ddata 2025 Arolwg Ordnans AC0000819894
 © Crown copyright and database rights 2025 Ordnance Survey AC0000819894


Maint y map hwn ydy 321,355 i 321,855 o fetrau tua'r dwyrain a 341,675 i 341,950 o fetrau tua'r
 Gogledd gan ddefnyddio Grid Cenedlaethol Prydain (EPSG 27700).


The extent of this map is 321,355 to 321,855 metres eastwards and 341,675 to 341,950 metres
 northwards using the British National Grid (EPSG 27700).


Allwedd Cyfyngiadau / Restriction Key


 Dim Aros Unrhyw Bryd /
No Waiting At Any Time


 Dim Aros / Dim Llwytho
No Waiting / No Loading

 Deiliad Trwydded Yn Unig
Permit Holders Only


 Aros Cyfyngedig
Limited Waiting


 Dim Aros Unrhyw Bryd /
Dim Llwytho Unrhyw Bryd
No Waiting At Any Time /
No Loading At Any Time

 Dim Aros Unrhyw Bryd /
Dim Llwytho
No Waiting At Any Time /
No Loading


 Cyfyngiad Amrywiol
Miscellaneous Restriction

 Dim Aros
No Waiting


 Clirffordd Safle Bws
Bus Stop Clearways


 Llwytho Yn Unig
Loading Only

Allwedd Labelau / Label Key

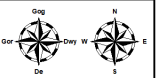
 Ffin CSD
DCC Boundary

Allwedd Labelau / Label Key

 Cyfyngiadau Arfaethedig
Proposed Restrictions

 Cyfyngiadau sy'n Bodoli.
Existing Restrictions.

GRADDFFA
SCALE
1:1,250
ENWR MAP
MAP NAME
B1172b



Hall Square and Willow Street, Llangollen - Proposed Parking Restriction