














Willow Street, Llangollen - Proposed Parking Restriction

sir ddinbych denbighshire
County Council

© Hawlfraint y Goron a hawliau cronfa ddata 2025 Arolwg Ordnans AC0000819894
© Crown copyright and database rights 2025 Ordnance Survey AC0000819894

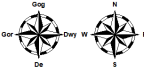
Maint y map hwn ydy 320,875 i 321,375 o fetrau tua'r dwyrain a 341,675 i 341,950 o fetrau tua'r Gogledd gan ddefnyddio Grid Cenedlaethol Prydain (EPSG 27700).

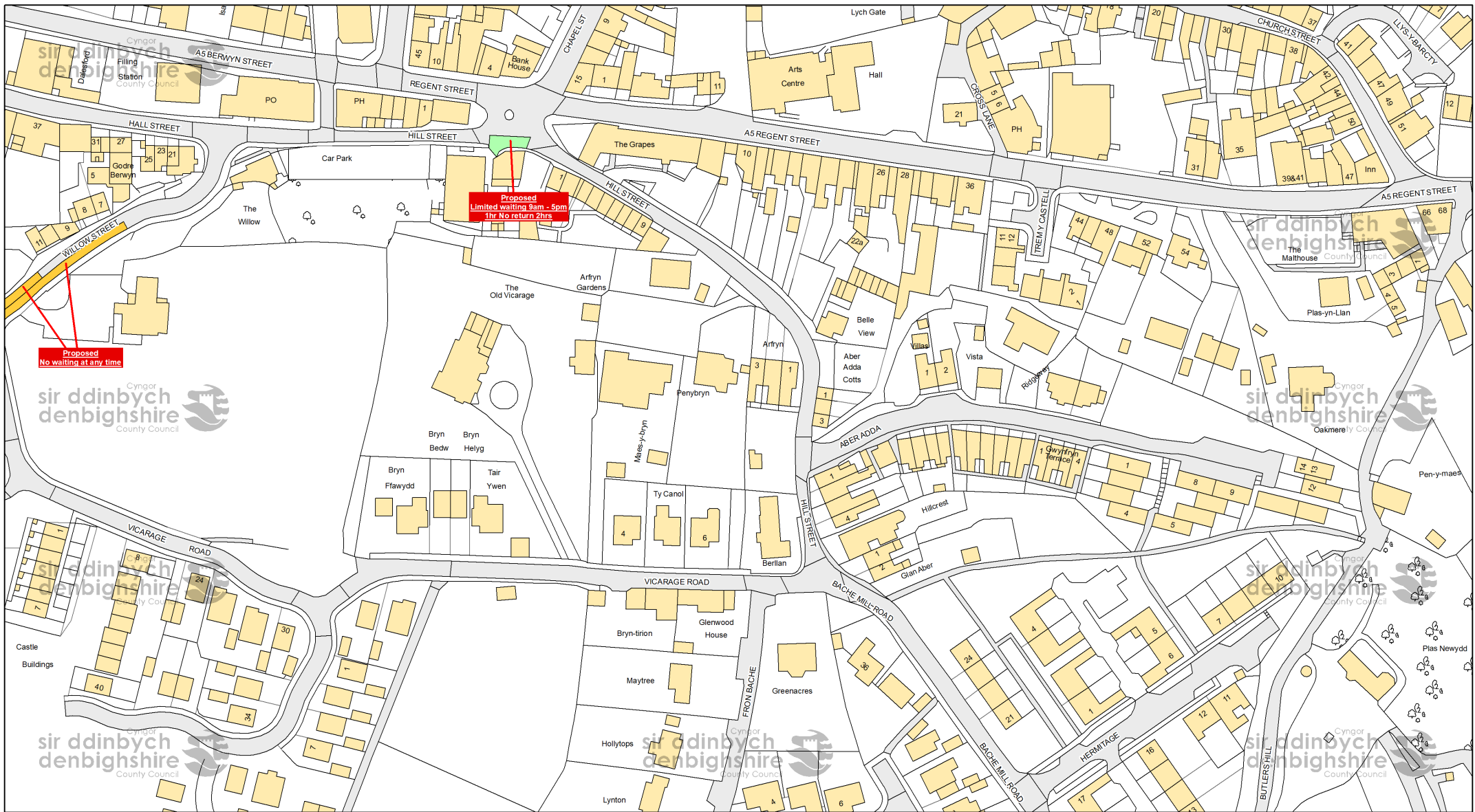
The extent of this map is 320,875 to 321,375 metres eastwards and 341,675 to 341,950 metres northwards using the British National Grid (EPSG 27700).

Allwedd Cyfyngiadau / Restriction Key		Allwedd Labelau / Label Key	
 Dim Aros Unrhyw Bryd / No Waiting At Any Time	 Dim Aros Unrhyw Bryd / Dim Llwytho Unrhyw Bryd / No Waiting At Any Time / No Loading At Any Time	 Dim Aros / No Waiting	 Cyfyngiadau Arfaethedig / Proposed Restrictions
 Dim Aros / Dim Llwytho / No Waiting / No Loading	 Dim Aros Unrhyw Bryd / Dim Llwytho / No Waiting At Any Time / No Loading	 Clirffordd Safle Bws / Bus Stop Clearways	 Cyfyngiadau sy'n Bodoli / Existing Restrictions.
 Deiliad Trwydded Yn Unig / Permit Holders Only	 Cyfyngiad Amrywiol / Miscellaneous Restriction	 Llwytho Yn Unig / Loading Only	
 Aros Cyfyngedig / Limited Waiting		Arall / Other	
		 Ffin CSD / DCC Boundary	

GRADDFFA SCALE
1:1,250

ENWR MAP
MAP NAME
BH172a






© Hawlfraint y Goron a hawliau cronfa ddata 2025 Arolwg Ordnans AC0000819894
 © Crown copyright and database rights 2025 Ordnance Survey AC0000819894


Maint y map hwn ydy 321,355 i 321,855 o fetrau tua'r dwyrain a 341,675 i 341,950 o fetrau tua'r gogledd gan ddefnyddio Grid Cenedlaethol Prydain (EPSG 27700).


The extent of this map is 321,355 to 321,855 metres eastwards and 341,675 to 341,950 metres northwards using the British National Grid (EPSG 27700).


Willow Street, Llangollen - Proposed Parking Restriction


Allwedd Cyfyngiadau / Restriction Key


 Dim Aros Unrhyw Bryd / No Waiting At Any Time


 Dim Aros / Dim Llwytho / No Waiting / No Loading


 Deiliad Trwydded Yn Unig / Permit Holders Only


 Aros Cyfyngedig / Limited Waiting


 Dim Aros Unrhyw Bryd / Dim Llwytho Unrhyw Bryd / No Waiting At Any Time / No Loading At Any Time

 Dim Aros Unrhyw Bryd / Dim Llwytho / No Waiting At Any Time / No Loading


 Cyfyngiad Amrywiol / Miscellaneous Restriction

 Dim Aros / No Waiting


 Clirffordd Safle Bws / Bus Stop Clearways


 Llwytho Yn Unig / Loading Only

Arall / Other

 Ffin CSD / DCC Boundary

Allwedd Labelau / Label Key

 Cyfyngiadau Arfaethedig / Proposed Restrictions

 Cyfyngiadau sy'n Bodoli / Existing Restrictions.

GRADDFEA SCALE
1:1,250

ENWR MAP
MAP NAME
B1172b

