







Eglurhad / Legend

Adeiladu Cymunedau Cynaliadwy / Building Sustainable Communities

	BSC1	Neilltuad Tai neu Ymrwymiad Tai / Housing Allocation or Housing Commitment
	BSC2	Blaenoriaeth Datblygu Tir Llwyd / Brownfield Development Priority
	BSC5	Safle Strategaeth Allweddol Bodelwyddan / Bodelwyddan Key Strategic Site
	BSC6	Ardaloedd Chwilio (Pentrefannau) / Areas of Search (Hamlets)
	BSC11	Hamdden a Mannau Agored / Recreation and Open Space
	BSC12	Cyfleuster Cymunedol / Community Facility





Polisiau Cenedlaethol / National Policies

	CON	Ardal Cadwraeth / Conservation Area
		Ardal o Harddwch Naturiol Eithriadol / Area of Outstanding Natural Beauty
		Ardal o Harddwch Eithriadol / Area of Outstanding Beauty
		Safle o Ddiddordeb Gwyddonol Arbennig / Site of Special Scientific Interest
		Ardal Cadwraeth Arbennig / Special Area of Conservation
		Ardal Gwarchod Arbennig / Special Protection Area



Hyrwyddo Economi Cynaliadwy / Promoting a Sustainable Economy

	PSE2	Ardaloedd Cyflogaeth / Employment Areas
	PSE7	Datblygiad Adwerthu Newydd / New Retail Development
	PSE8	Prif Dir-Blaen Siopa / Primary Shopping Frontage
	PSE8	Ffin Canol Tref / Town Centre Boundary
	PSE13	Parth Amddiffyn Twristiaeth Arfordirol / Coastal Tourism Protection Zone
	PSE15	Ardal Diogelu Mwynol (Graean a Thywod) / Mineral Safeguarded Area (Sand and Gravel)
	PSE15	Ardal Diogelu Mwynol (Calchen) / Mineral Safeguarded Area (Limestone)
	PSE15	Ardal Diogelu Mwynol (Maen Grud & Chraig Folcanig a Than) Mineral Safeguarded Area (Gritstone & Igneous Volcanic Rock)
	PSE16	Parth Clystogi Chwarel / Quarry Buffer Zone
	PSE17	Ardal a Ffatriwyd ar Gyfer Echdynnu Graean a Thywod Preferred Area for Sand and Gravel Extraction


Gwerthfawrogi ein Hamgylchedd / Valuing our Environment

	VOE3	Safle Etifeddiaeth Byd Camlas a Traphont-Ddwr Pontcysyllte / Pontcysyllte Aqueduct and Canal World Heritage Site
	VOE3	Parth Clystogi Safle Etifeddiaeth Byd Camlas a Traphont Ddwr Pontcysyllte / Pontcysyllte Aqueduct and Canal World Heritage Site Buffer Zone
	VOE4	Datblygiad Galluogi yng Ngynbych (cyn-Ysbyty Gogledd Cymru)/ Enabling Development Site in Denbigh (Former North Wales Hospital Site)
	VOE7	Neilltuad Gwastraff / Waste Allocation

Parchu Gwahanolrwydd / Respecting Distinctiveness

	RD1	Ffin Datblygu / Development Boundary
	RD2	Rhwystrau Gwyrdd / Green Barriers

Cyflawni Hygyrchedd Cynaliadwy / Achieving Sustainable Accessibility

	ASA1	Isadeiledd Cludiant Newydd / New Transport Infrastructure
---	------	---