







St. Asaph

STRATEGIC FLOOD CONSEQUENCE ASSESSMENT
 For
DENBIGHSHIRE COUNTY COUNCIL

Please select a data type from the dropdown menu below that you wish to view:

-  Settlement Boundary
-  DCC Boundary
-  Detailed River Network

- TAN15**
-  Zone C2
 -  Zone C1
 -  Zone B

Show Settlement Reference Labels



Contains Ordnance Survey data © Crown copyright and database right [2017]